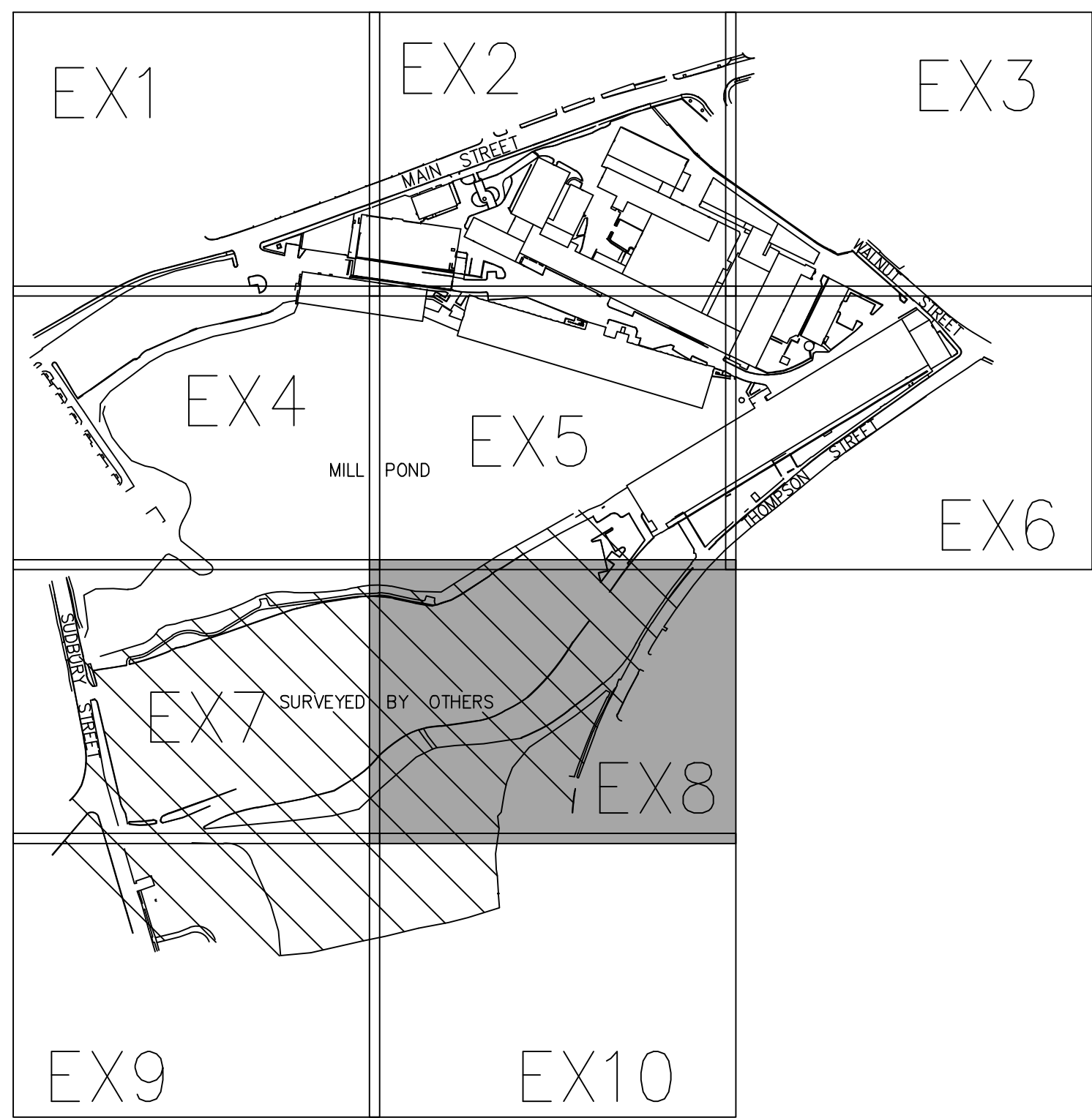


BENCHMARK 'T'  
 CHISEL SQUARE IN CONCRETE  
 BASE OF LIGHT POLE  
 ELEVATION=187.22 (NAV88)  
 SET JULY 7, 2015  
 FIELD BOOK 620 PAGE 31


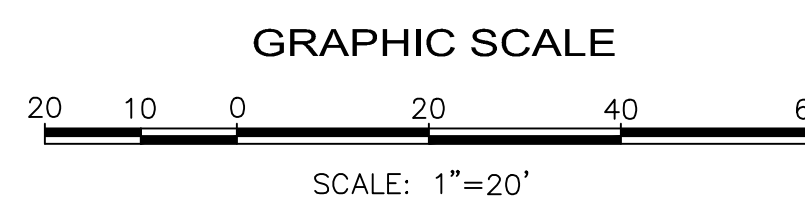
THE LOWER AND UPPER SUDBURY PARKING LOTS WERE  
 PREVIOUSLY SURVEYED BY ANOTHER COMPANY. NITSCH  
 ENGINEERING, INC. DOES NOT CERTIFY TO THE ACCURACY OR  
 COMPLETENESS OF THE AREAS SURVEYED BY OTHERS.

MASSACHUSETTS STATE PLANE COORDINATE SYSTEM  
 NAD 83



SHEET KEY  
 NOT TO SCALE

NOTE: SEE SHEET EX1 FOR NOTES AND LEGEND.



**Nitsch Engineering**  
 www.nitscheng.com  
 2 Center Plaza, Suite 430  
 Boston, MA 02108  
 T: (617) 338-0063  
 F: (617) 338-6472

- ▶ Civil Engineering
- ▶ Land Surveying
- ▶ Transportation Engineering
- ▶ Structural Engineering
- ▶ Green Infrastructure
- ▶ Planning
- ▶ GIS

**TOPOGRAPHIC PLAN**  
 MAYNARD MILL  
 MAYNARD, MASSACHUSETTS

PREPARED FOR:  
**SARACEN PROPERTIES, LLC**  
 41 SEYON STREET, SUITE 200, WALTHAM, MASSACHUSETTS 02453

REV.	COMMENTS	DATE

PROJECT # 11009.1  
 FILE: 11009.1\_TOPO1.dwg  
 SCALE: 1"=20'  
 DATE: OCTOBER 1, 2015  
 DES./COMP: RGM  
 FIELD BOOK: 618  
 DRAFTED BY: PAR  
 CHECKED BY:

SHEET:

**EX8**

OF 10 REV.

**PROGRESS 10/1/2015**