

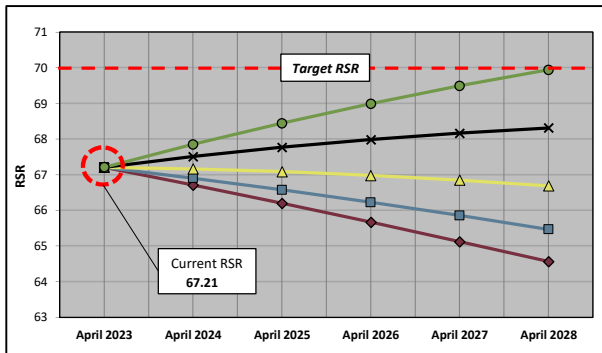
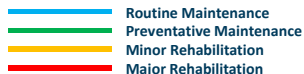
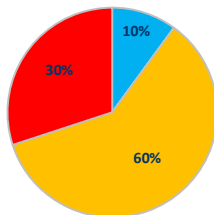
# Roadway Forecast Model Maynard, MA

ManageMyRoads by BETA

## Community Profile

Road Miles = 41  
Ch. 90 Allotment = \$265,323

### Funding Distribution by Repair Type



### Funding Scenarios

Scenario 1*	\$264,717
Scenario 2	\$400,000
Scenario 3	\$550,000
Scenario 4	\$750,000
Scenario 5	\$950,000

\*Approximate FY2024 Ch. 90 Allotment

\*Please Note: Unit pricing accounts for curb to curb improvements only; does not include drainage, sidewalk, ADA, gravel sub-base or utility improvements.

\*\*Model Accounts for 3% Annual Inflation